

Questions:

Name: _____

1) What were the three main reasons why the Canadian government wanted the West settled?

-
-
-

2) Why did our government survey the land **before** the arrival of most of the settlers?

4) Give the township and range for "A" and "B" on the map.

A =

B =

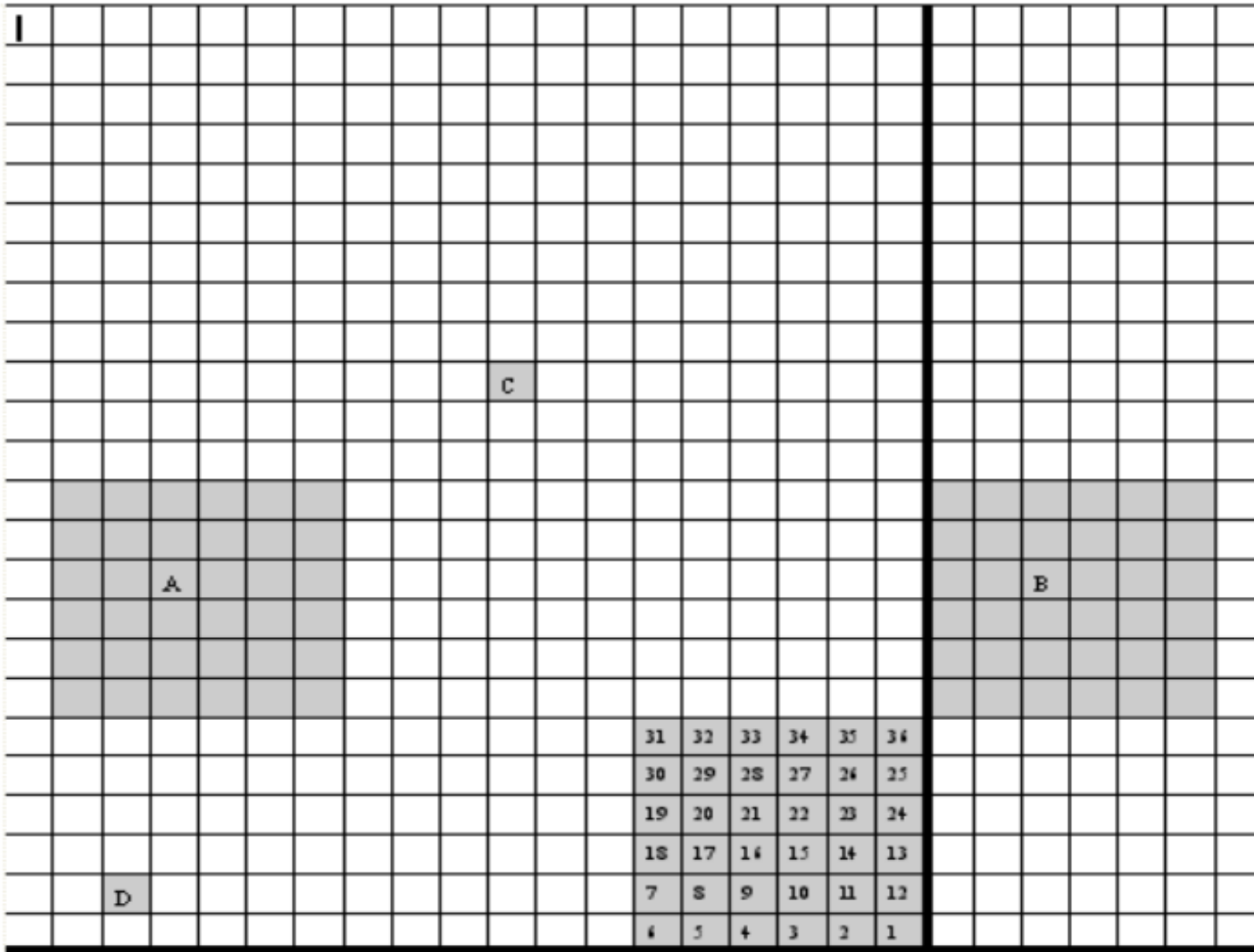
3) The sections of Tp. 1 Rg. 1 W have been numbered for you. How many sections are there in a Township?

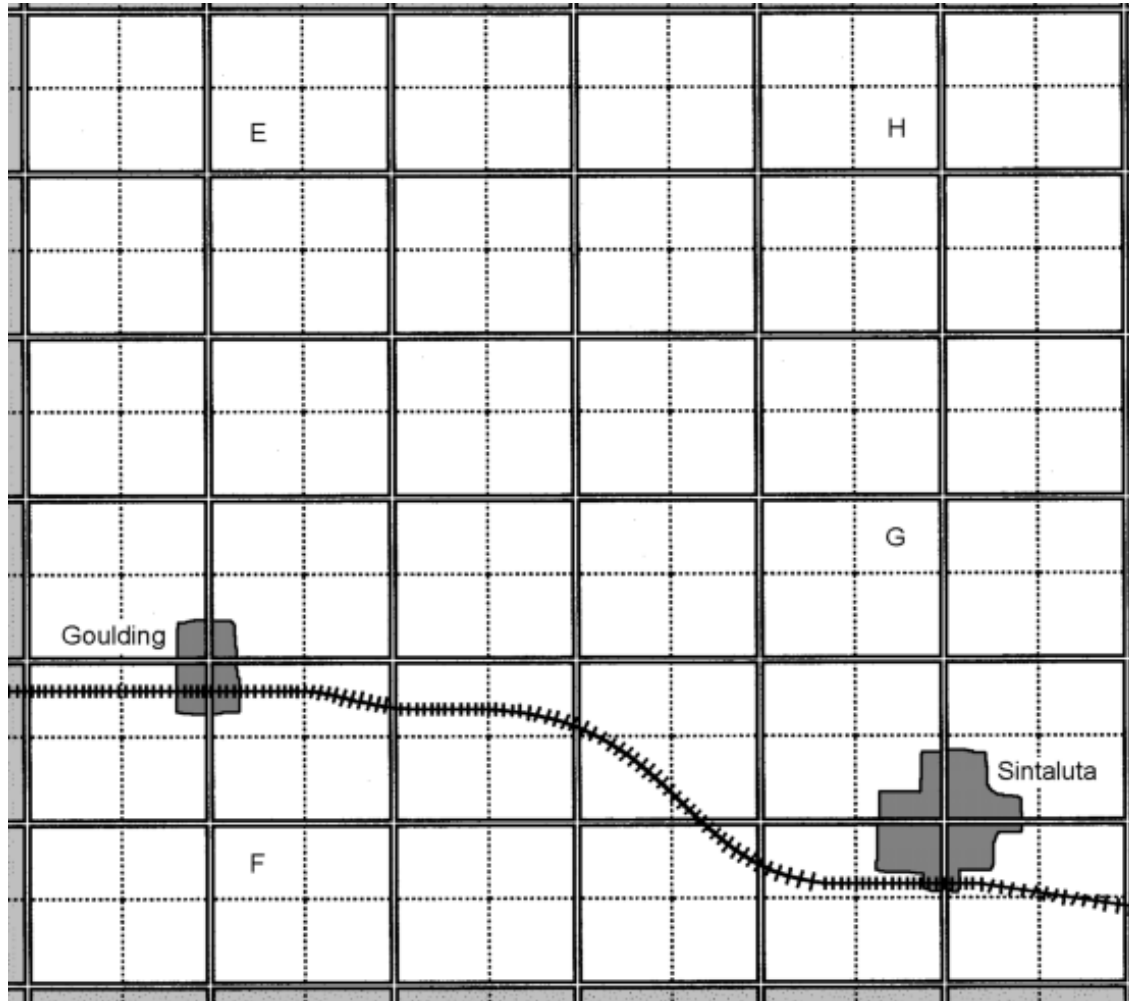
How big is a section in acres?

5) Complete the information for "C" and "D"

C = Section _____, Tp. _____, Rg. _____, _____ of the Principal Meridian

D = Section _____, Tp. _____, Rg. _____, _____ of the Principal Meridian





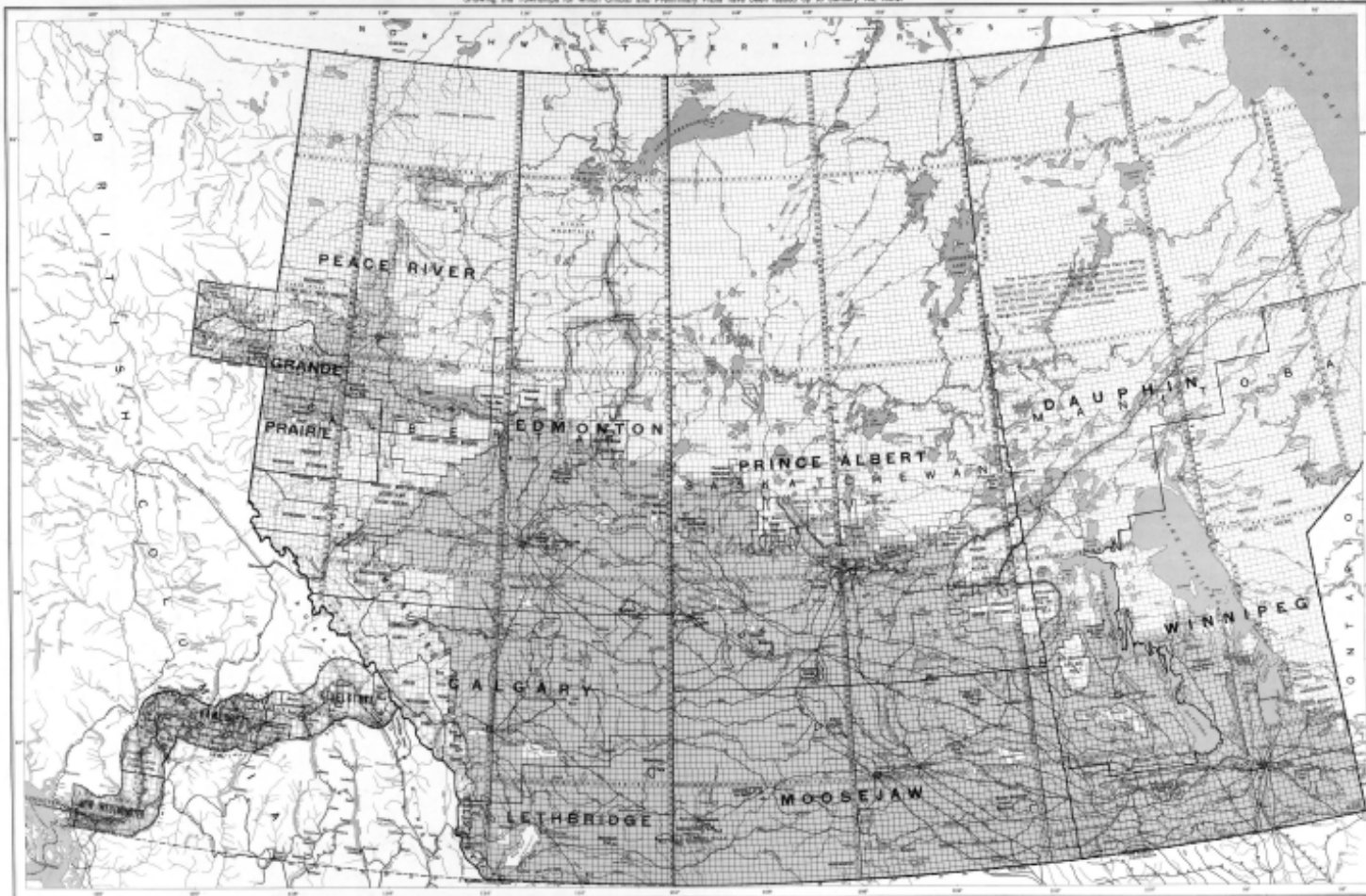
7) What were the settlement duties of a settler to the West?

8) Which land in this township would be most likely to be settled first? Why?

9) What would you have been likely to find in small towns such as Sintaluta and Goulding? Why was this important?

INDEX TO TOWNSHIPS IN MANITOBA, SASKATCHEWAN, ALBERTA, AND BRITISH COLUMBIA

Showing the Townships for which Official and Preliminary Plans have been issued up to January 1st, 1959.



NOTES: 1. This map is a reproduction of the original map. 2. The original map is in the possession of the National Archives. 3. The original map is in the possession of the National Archives.

Scale: 1:500,000

Published by the National Archives and Library Administration, Ottawa, Ontario, Canada.